




# ENVIRONMENTAL LEARNING CENTER



## Trail Key

 Chair Factory Falls Trail  
0.29 mile, moderate

Permitted Uses: Hike




Surface: Compacted gravel

 Greenway Corridor  
4.80 miles, easy

Permitted Uses: Hike, bike




Surface: Asphalt

 Jordan Creek Crossing Trail  
0.18 mile, moderate

Permitted Uses: Hike



Surface: Compacted gravel

 Learning Loop Trail  
0.53 mile, easy

Permitted Uses: Hike




Surface: Compacted gravel

 Ridge Trail  
0.90 mile, easy

Permitted Uses: Hike



Surface: Natural

 Research Station Loop Trail  
0.77 mile, easy















Permitted Uses: Hike, bike



Surface: Compacted gravel

**Walk bikes on bridges and boardwalks.**

## Legend

-  Parking
-  Restroom
-  Shelter
-  Scenic Overlook
-  Drinking Fountain
-  Primary Trail
-  Connector Trail
-  Bridge
-  Steps
-  Road
-  Building
-  Waterbodies
-  Parking Lot
-  Park Boundary

